

IBPG - Darwin

The Institute of Biopaleogeography
named under Charles R. Darwin



IBPG 2 (2021) 1-47

E-ISSN 2956-4573

Santiago de Chile – the beautiful and modern capital of South America

Tomasz Borowski

The Institute of Biopaleogeography named under Charles R. Darwin, Złocieniec, Poland

E-mail address: tomasz.elvis.borowski@wp.pl

The Institute of Biopaleogeography named under Charles R. Darwin

Publisher's Address:

Scientific Publishing House DARWIN at The Institute
22, Adama Mickiewicza Street, 78-520 Złocieniec, District Drawski, West Pomerania, Poland

Cite of this article:

Tomasz Borowski. Santiago de Chile – the beautiful and modern capital of South America.
The Institute of Biopaleogeography named under Charles R. Darwin 2 (2021) 1-47

ABSTRACT

This report introduces the capital of Chile – Santiago de Chile, South America. A beautiful and modern city are the main features of this capital. Cheap hotels, wonderful restaurants, tasty food and cheap in bars. Full culture and high level of service to tourists. Main opinion: one can only envy such a capital. The trip took place in July 2005.

Keywords: Chile, Santiago de Chile, South America, modern city

INTRODUCTION

Returning from French Polynesia to Poland, I came to Chile, and more precisely to the capital of this country – Santiago de Chile, in July 2005 (Photos 1 & 3). It is cold in July in this country (in the capital) – 10-15 °C. The airport in Santiago de Chile is clean and tidy, it can be said to be sterile even compared to hospital hygiene (Photo 3). As soon as you leave the airport, you can immediately see the beautiful landscapes of the surrounding Andes Mountains (Photos 2, 4 & 5).

The capital city is beautiful, modern and what is interesting: this capital city is clean.

No visible rubbish on the streets is a very good feature of this city and country.

In Santiago de Chile, the capital of Chile, you can see many monuments (Photos 6-9) and many historic buildings (Photos 10-17).

In the background of the modern city of Santiago de Chile, you can see the ubiquitous snow-capped Andes Mountains, which adds the unique charm and beauty to this city (18-33).

Among the stately and architecturally beautiful modern buildings (Photos 9-39, 61-65, 71-82) one can sometimes observe the filming of a soap opera (Chilean telenovelas) (Photos 40 & 41).

There is already a different climate on the outskirts of Santiago de Chile. There is less car traffic here, it is quiet, and beautiful panoramic views of the Andes Mountains (Photos 42-60).

In the city of Santiago de Chile you can meet loud Australians in the restaurant, who listened to and sang Elvis songs on a video clip I launched (Photos 66-70).

I noticed a rather disturbing phenomenon there, namely very young people work in restaurants, bars or shops. In terms of age, it can be said that they are children. It turns out that all schools in Chile are paid. Not all children can learn because they simply cannot afford it. Therefore, they work at such a young age (Photos 14 & 65).

Santiago de Chile is located in a kind of valley between the mountains. Therefore, in the absence of winds, it is possible to observe smog from car exhaust fumes, which indicated high air pollution (Photos 11, 13, 20-22, 35-37, 72-75).

CONCLUSIONS

Santiago de Chile is a beautiful modern city with nice views of the Andes Mountains in the background. The city centre is clean and tidy. Restaurants are cheap here, with a high level of service. If there are no winds, there is air pollution in the form of smog.

References

- [1] Tomasz Borowski. French Polynesia - observation of cultural influences from the United States. A sightseeing and tourist expedition in 2005. *The Institute of Biopaleogeography named under Charles R. Darwin 1* (2020) 1-24. eBook ISBN 978-83-949342-0-0
- [2] David E. Hojman, Philippa Hunter-Jones. Wine tourism: Chilean wine regions and routes. *Journal of Business Research* Volume 65, Issue 1, January 2012, Pages 13-21. <https://doi.org/10.1016/j.jbusres.2011.07.009>
- [3] Vidal Olivares, Patricia. 2019. We are unknown and ignored as a touristic country: The touristic propaganda problem in Chile between 1929 and 1959. *Apuntes* 2019, vol. 46, n. 85, pp. 23-52. <http://dx.doi.org/10.21678/apuntes.85.1044>
- [4] Silke Staab, Kristen Hill Maher. The Dual Discourse About Peruvian Domestic Workers in Santiago de Chile: Class, Race, and a Nationalist Project. *Latin American Politics and Society* 2008, Volume 48, Issue 1, Pages 87-116. <https://doi.org/10.1111/j.1548-2456.2006.tb00339.x>
- [5] Mauricio Salgado, Javier Castillo. Differential Status Evaluations and Racial Bias in the Chilean Segregated School System. *Sociological Forum*, 10.1111/socf.12426, 33, 2, (354-377), (2018)
- [6] Iskra Pavez-Soto, Carol Chan. The Second Generation in Chile: Negotiating Identities, Rights, and Public Policy. *International Migration*, 10.1111/imig.12410, 56, 2, (82-96), (2017)
- [7] Claudia Mora, Eduardo A. Undurraga. Racialisation of Immigrants at Work: Labour Mobility and Segmentation of Peruvian Migrants in Chile. *Bulletin of Latin American Research*, 10.1111/blar.12002, 32, 3, (294-310), (2013)
- [8] Fernanda Torres, Mauricio Salgado, Bernardo Mackenna, Javier Núñez. Who Differentiates by Skin Color? Status Attributions and Skin Pigmentation in Chile. *Frontiers in Psychology*, 10.3389/fpsyg.2019.01516, 10, (2019)
- [9] Eugenio Garcés Feliú, José Rosas Vera, Elvira Pérez Villalón, Juan Camilo Pardo de Castro, (2020). Urban modernization and heritage in the historic centre of Santiago de Chile (1818–1939). *Planning Perspectives* 35: 1, pages 91-113.
- [10] Valentina Álvarez-López. (2019) Uncomfortable stains: Cleaning labour, class positioning and moral worth among working-class Chilean women. *The Sociological Review* 67: 4, pages 847-865.
- [11] Macarena Ibarra (2016). Hygiene and public health in Santiago de Chile's urban agenda, 1892–1927. *Planning Perspectives*, 31:2, 181-203, DOI: 10.1080/02665433.2015.1070280
- [12] Collier, Simon, and William Sater. *A History of Chile 1808–2002*. Cambridge: Cambridge University Press, 2004.
- [13] De Ramón, Armando. *Santiago de Chile*. Madrid: Akal S.A., 1997.

- [14] Melosi, Martin. The sanitary city. Environmental Services in Urban America from Colonial Times to the Present. Pittsburgh: University of Pittsburgh Press, 2008.
- [15] Colt, L. (2011). Blog Analyses of International Visitors' Interpretations of Sights and Own Experiences in Visiting three South American Cities. Woodside, A.G. (Ed.) *Tourism Sensemaking: Strategies to Give Meaning to Experience (Advances in Culture, Tourism and Hospitality Research, Vol. 5)*, Emerald Group Publishing Limited, Bingley, pp. 1-37. [https://doi.org/10.1108/S1871-3173\(2011\)0000005004](https://doi.org/10.1108/S1871-3173(2011)0000005004)
- [16] Henche, Blanca G.; Salvaj, Erica; Cuesta-Valiño, Pedro. 2020. A Sustainable Management Model for Cultural Creative Tourism Ecosystems. *Sustainability* 12, no. 22: 9554. <https://doi.org/10.3390/su12229554>
- [17] Pablo Astudillo Lizama (2015). Homosexual Discretion and Good Taste: Two Rules That Govern Homosexual Sociability Space in Santiago de Chile. *Journal of Homosexuality*, 62: 10, 1432-1455. DOI: 10.1080/00918369.2015.1061370
- [18] Pablo Astudillo Lizama. (2019). The study of homosexual space: an example of feminist geographies' limits in Chilean academia? *Gender, Place & Culture* 26: 7-9, pages 1013-1020. <https://doi.org/10.1080/0966369X.2018.1556615>
- [19] Ricardo Ramírez. (2020). Simplified identities: Four 'types' of gays and lesbians on Chilean telenovelas. *Sexualities* 23: 8, pages 1480-1498. <https://doi.org/10.1177/1363460720902711>
- [20] Germán Hidalgo Herмосilla (2009.) Panoramic view and national identity: two of Santiago de Chile's public spaces in the second half of the nineteenth century. *Planning Perspectives*, 24:3, 319-347, DOI: 10.1080/02665430902933978
- [21] Rafael Sánchez (2019). Leisure-tourism and amenity migration: transformations observed in the semiarid mountain region of Northern Chile. *Journal of Tourism and Cultural Change*, 17:2, 150-165, DOI: 10.1080/14766825.2017.1417992
- [22] Andrea Báez, Luis César Herrero. Using contingent valuation and cost-benefit analysis to design a policy for restoring cultural heritage. *Journal of Cultural Heritage* Volume 13, Issue 3, July–September 2012, Pages 235-245. <https://doi.org/10.1016/j.culher.2010.12.005>
- [23] José Barrena Ruiz, Machiel Lamers, Simon Bush & Gustavo Blanco Wells (2019) Governing nature-based tourism mobility in National Park Torres del Paine, Chilean Southern Patagonia. *Mobilities*, 14:6, 745-761, DOI: 10.1080/17450101.2019.1614335
- [24] Bonelli, C., & González Gálvez, M. (2016). What Does a Road Do? Infrastructural Alterations in Southern Chile. *Revista De Antropología*, 59(3), 18-48. <https://doi.org/10.11606/2179-0892.ra.2016.124804>
- [25] Ferrer, D. 2009. Geographical Knowledge of Inner Patagonia and the Configuration of Torres Del Paine as a Natural Heritage to be Preserved. *Estudios Geográficos* 70266: 125–154. doi:10.3989/estgeogr.0456

- [26] Martinic, M. 2002. La Participación de Capitales Británicos en el desarrollo Económico del Territorio de Magallanes (1880–1920). *Historia* 35: 299–321. doi:10.4067/S0717-71942002003500011
- [27] Martinic, M. 2011. Recordando a un imperio pastoril: La Sociedad Explotadora de Tierra del Fuego (1893-1973) (Remembering a sheepfarmer imperium: The Sociedad Explotadora de Tierra del Fuego (1893-1973)). *Magallania* 39 (1): 5–32. doi:10.4067/S0718-22442011000100001
- [28] Nelson, M., and G. Geisse. 2001. Las Lecciones del Caso Tompkins para la Política Ambiental y la Inversión Extranjera en Chile. *Ambiente Y Desarrollo* 17 (3): 14–26
- [29] Pollack, G., A. Berghöfer, and U. Berghöfer. 2008. Fishing for Social Realities - Challenges to Sustainable Fisheries Management in the Cape Horn Biosphere Reserve. *Marine Policy* 32: 233–242. doi:10.1016/j.marpol.2007.09.013
- [30] Vidal, O. J. 2012. Torres del Paine, Ecoturismo e Incendios Forestales: Perspectivas de Investigación y Manejo para una Biodiversidad Erosionada. *Revista Bosque Nativo* 50: 33–39
- [31] Filp, J., Fuentes, E., Donoso, S. *et al.* Environmental perception of mountain ecosystems in central Chile: An exploratory study. *Hum Ecol* 11, 345–351 (1983). <https://doi.org/10.1007/BF00891380>
- [32] Figueroa-Sterquel R., Negrete-Sepúlveda J., Silva-Marambio A., Cosio F. (2021) New Routes of Geotourism for the La Campana–Peñuelas Biosphere Reserve, Chile. In: Singh R., Wei D., Anand S. (eds) *Global Geographical Heritage, Geoparks and Geotourism. Advances in Geographical and Environmental Sciences*. Springer, Singapore. https://doi.org/10.1007/978-981-15-4956-4_16
- [33] Claudia Montoya-Tangarife, Francisco de la Barrera, Alejandro Salazar, Luis Inostroza. Monitoring the effects of land cover change on the supply of ecosystem services in an urban region: A study of Santiago-Valparaíso, Chile. *Plos One*, 2017, vol. 12, no 11, e0188117. DOI: <https://doi.org/10.1371/journal.pone.0188117>
- [34] Roland Paskoff, Hermann Manriquez. Ecosystem and legal framework for coastal management in Central Chile. *Ocean & Coastal Management* Volume 42, Issues 2–4, February 1999, Pages 105-117. [https://doi.org/10.1016/S0964-5691\(98\)00048-9](https://doi.org/10.1016/S0964-5691(98)00048-9)
- [35] Bianchi Constanza. Exploring the Attractiveness of Chile as a Vacation Destination for International Tourists. *Tourism Analysis*, Volume 23, Number 3, 2018, pp. 351-364. <https://doi.org/10.3727/108354218X15305418666977>

Appendix



Photo 1.



Photo 2.



Photo 3.



Photo 4.



Photo 5.




Photo 6.



Photo 7.



Photo 8.



Photo 9.



Photo 10.



Photo 11.



Photo 12.



Photo 13.



Photo 14.



Photo 15.



Photo 16.



Photo 17.



Photo 18.



Photo 19.




Photo 20.



Photo 21.



Photo 22.



Photo 23.



Photo 24.



Photo 25.




Photo 26.



Photo 27.



Photo 28.



Photo 29.



Photo 30.



Photo 31.



Photo 32.



Photo 33.



Photo 34.



Photo 35.



Photo 36.



Photo 37.



Photo 38.



Photo 39.



Photo 40.



Photo 41.



Photo 42.



Photo 43.



Photo 44.



Photo 45.



Photo 46.



Photo 47.



Photo 48.



Photo 49.



Photo 50.



Photo 51.



Photo 52.



Photo 53.




Photo 54.



Photo 55.



Photo 56.



Photo 57.



Photo 58.



Photo 59.



Photo 60.



Photo 61.



Photo 62.



Photo 63.



Photo 64.



Photo 65.



Photo 66.



Photo 67.




Photo 68.



Photo 69.




Photo 70.




Photo 71.



Photo 72.



Photo 73.




Photo 74.



Photo 75.



Photo 76.



Photo 77.



Photo 78.



Photo 79.




Photo 80.



Photo 81.



Photo 82.